



1001 BATTLEGROUND DRIVE
IUKA, MISSISSIPPI 38852




VISITORS GUIDE

EXPLORETISHOMINGOCOUNTY.COM


tishomingo

COUNTY

Explore!



It's time to **GO** where outdoor adventures and southern hospitality abound. Nestled in the picturesque foothills of Mississippi's Appalachian Mountains, Tishomingo County provides a range of exhilarating experiences, from the summit of the state's highest peak to invigorating water-based recreational activities.



In Tishomingo County, there's beauty and fun galore, in beckoning lakes stretching out over 50,000 acres, sun-kissed marinas, and the unrivaled recreation of two state parks and one national park.

There are also unique sights and sites, like the island home where goats are the primary residents and the Native American mounds offering archaeological history. And in the Mid South's premiere outdoor paradise, you'll discover delightful down-home hospitality in the quaint, walkable downtowns of our four friendly communities: **Tishomingo, Iuka, Belmont, and Burnsville.**

Prepare to be awed, by dramatic rock vistas and waterfalls spilling from sandstone outcroppings and shimmering ribbons of water extending to the horizon.

Prepare to be inspired by the Native American story running deep in significant historic sites.

Prepare to be intrigued and enchanted by the trails that abound for hikers, foodies, shoppers, and collectors.

Bring your curiosity and adventurous spirit; Tishomingo County will supply the rest.

GO Explore Now!



Scan me!



TISHOMINGO COUNTY TOURISM

1001 BATTLEGROUND DRIVE • IUKA, MS | 662.423.0051



go our history

Explore

CHIEF TISHOMINGO



GO deep and engage in our historically rich county, where 17 sites are listed on the National Register of Historic Places adding varied and rewarding explorations. Tishomingo County is named for the renowned war chief of the Chickasaw Nation, and a mural dedicated to and depicting Chief Tishomingo's life can be viewed by car on Main Street in Tishomingo. In Iuka take a walking tour of this deeply rooted city yields an abundance of historic treasures, among them the Iuka Covered Bridge, the Pioneer Log Cabin, the Church of our Savior, and the Old Courthouse Museum.

For a more challenging hike through history, visit the highest point in Mississippi, Woodall Mountain, located near the grounds of the Civil War Battle of Iuka, where complex battle plans were blown away, literally, by an "acoustic shadow" caused by the wind which prevented Union reinforcements from hearing any of the ferocious battle occurring only a few miles away. You can take a driving tour of the battlefield site (also listed on the National Register) and the Oak Grove Cemetery where the fallen soldiers of that battle are buried.

BURNSVILLE COLORED SCHOOL

5 Fulton Street | Burnsville, Mississippi
Phone: 662-423-3500 | Open by appointment only

The Burnsville One-Room Colored School Museum serves as a vital interpreter of the history of one-room schools in the county, shedding light on the educational journey of local African-American families and their children.



CHURCH OF OUR SAVIOR

Iuka, MS 38852

Experience the timeless charm of the Church of Our Savior, a beautifully restored 1873 board and batten Carpenter Gothic Episcopal Church. Rescued and rejuvenated by dedicated local citizens in 1985, this historic gem stands as a testament to community pride and preservation.



OAK GROVE CEMETERY

Constitution Drive | Iuka, MS 38852

This sacred ground serves as the final resting place for both Civil War soldiers and the venerable John Marshall Stone, Mississippi's longest-serving governor.



IUKA PIONEER LOG CABIN

Located in Mineral Springs Park | Iuka, MS 38852

Step back in time at the Iuka Pioneer Log Cabin, a living testament to history. Constructed in 1879, this log and native stone dogtrot cabin stands as a rustic masterpiece, offering a glimpse into the pioneer spirit of the era.



OLD COURTHOUSE MUSEUM

203 East Quitman Street | Iuka, MS 38852
9 AM to 4 PM, Wednesday - Friday and by appointment Phone: 662-423-3500
tish.courthousemuseum@gmail.com
www.courthousemuseum.com

Explore a trove of historical records and rotating exhibits, delving into Civil War, Native American, and local interests.



LOG CABIN AT BAY SPRINGS LAKE MUSEUM AND VISITOR CENTER

82 Bay Springs Resource Road | Dennis, MS 38838
Phone: 662-423-1287

Transport yourself to the 19th century at the Log Cabin at Bay Springs Lake Museum, a charming dogtrot log cabin that echoes the simplicity and resilience of times past.



MINERAL SPRINGS PARK

East Quitman Street at Indian Creek Drive | Iuka, MS 38852

Mineral Springs Park, named after Chickasaw Chief Iuka, is famous for its award-winning mineral water from the 1902 World's Fair. The park features a playground, pavilion, historic dogtrot log cabin, picnic area, walking track, skateboard facility, and tennis courts. Coming soon to Mineral Springs Park - pickleball courts and a splashpad.

IUKA COVERED BRIDGE

On Indian Springs Road and Gaines Street adjacent to Mineral Springs Park

Cross the enchanting Iuka Covered Bridge, a unique gem as the only covered bridge in the state open to vehicular traffic. This historic structure invites you to take a nostalgic journey, where each creaking board and weathered beam whispers tales of a bygone era.

High and low, around many corners,
HISTORY is alive and inviting in Tishomingo County.



BATTLE OF IUKA | SEPTEMBER 1862

The Battle of Iuka was a pivotal Civil War episode in the Confederate campaign into Kentucky. Under General Braxton Bragg's orders, Major General Sterling Price moved into Iuka to prevent Union General William S. Rosecrans from reinforcing Nashville. Union General Ulysses S. Grant planned to trap Price by having Major General E. O. C. Ord advance from the west while Rosecrans attacked from the southwest. Delays hindered Rosecrans, and Ord waited for the sounds of battle, which an "acoustic shadow" obscured.

Caught off guard, Price faced relentless assaults, resulting in fierce fighting and heavy casualties, including Confederate General Henry Little. Although Union forces won, they failed to capture Price, who escaped to join General Earl Van Dorn. The Union claimed Iuka, but Price's escape allowed further conflict, leading to the Confederate assault on Corinth in October 1862. The Battle of Iuka remains a significant chapter in Civil War history.



go our outdoors

Explore

GO wild and wonderful with family and friends. In fact, the adventures are endless at Tishomingo State Park. Try rock climbing or take the adventurous walk across the Park's swinging bridge spanning Bear Creek, where kayakers are paddling the 6.5-mile route. There's also swimming, hiking, camping, and more to explore. Running through the Park is the Natchez Trace Parkway, where history dates back to before the earliest indigenous peoples; today the timeless beauty remains, and so do essential Native American sites including Cave Springs and Bear Mound & Village.

For outdoor lovers with a special love for the water, there's no more refreshing destination than J. P. Coleman State Park. Nestled on a rocky bluff overlooking the Tennessee River, the Park lets visitors dive in for skiing, fishing, tubing, wakeboarding, boating, and more. And with 50,000 acres of inviting water recreation spread across Tishomingo County—two lakes, a waterway, and seven marinas—boating is legendary everywhere. Also legendary: Hunting on the thousands of acres in and adjacent to the County.

Other must-experience highlights include Woodall Mountain, the highest peak in Mississippi; the sparkling cascade of Cooper Falls; and the aptly named Goat Island on Pickwick Lake. The island is the ideal spot to view migratory birds and feed the friendly wild goat herd from the shoreline or your boat.

WOODALL MOUNTAIN

Follow signs from Highway 25 south of Iuka to County Road 187 to County Road 176 to County Road 185, the scenic gravel drive to the top of Woodall Mountain.


Ascend to the summit of Woodall Mountain, standing proudly as Mississippi's highest elevation at 806 feet.



COOPER FALLS

Experience the natural wonders of Pickwick Lake and Bay Springs Lake, celebrated for their breathtaking scenic beauty, including the iconic 50-foot Cooper Falls situated on Pickwick Lake just north of J.P. Coleman State Park. This mesmerizing waterfall is a hidden gem, accessible only by boat.

For those eager to embark on this unique adventure, contact J.P. Coleman State Park at 662-423-6515.



CAVE SPRING

Natchez Trace Parkway-Milepost 308.4

Explore the captivating Cave Spring, a limestone cave and spring surrounded by the wonders of nature. Meander along the 800-foot paved nature trail, winding through the intriguing collapsed section of the cave.



NATCHEZ TRACE PARKWAY

Running 444 miles from Mississippi to Tennessee
Phone: 662-680-4025; toll free 1-800-305-7417 www.nps.gov/natr

Embark on a journey through history with the Natchez Trace Parkway, an All-American Road and National Scenic Trail meticulously preserved by the National Park Service. Stretching 444 miles from Natchez to Nashville, this scenic and historic parkway unveils a tapestry of points of interest and breathtaking vistas.

- Popular stops along the Natchez Trace in the area include:
- BEAR CREEK INDIAN MOUND** | milepost 308.8
--small ceremonial mound built between 1200 and 1400 AD
 - CAVE SPRING** | milepost 308.4
--cave, interpretive sign, and paved walkway
 - TISHOMINGO STATE PARK** | milepost 304
--full-service state park and Mississippi's premier nature preserve
 - TENNESSEE-TOMBIGBEE OVERLOOK** | milepost 293.2
--an overlook, picnic area, interpretive signs, and paved walkway
 - PHARR MOUNDS** | milepost 286.7 (Located in adjacent Prentiss County)
-- a 90-acre complex of eight burial mounds built 1,800 to 2,000 years ago. This is the most important archaeological site in North Mississippi.



J.P. COLEMAN STATE PARK

613 County Road 321 | Iuka, MS 38852
Phone: 662-423-6515
www.mdwfp.com/parks-destinations/state-parks/jp-coleman/
8 AM to 5 PM daily except Thanksgiving, Christmas, and New Year's Day

J.P. Coleman State Park, located 13 miles north of Iuka along Pickwick Lake, offers diverse accommodations including a lakeside motel, townhouses, cabins, and meeting facilities.

RV enthusiasts can enjoy sites with full hookups, and tent campers have dedicated spots. The park features a swimming pool, bathhouse, marina, and boat launch for aquatic adventures.

Beyond relaxation, the park offers fishing areas, a fish cleaning station, a nature trail, and miniature golf for added entertainment.

Maps and charts of Pickwick Lake are available at www.tnriver.com.

TISHOMINGO STATE PARK

105 County Road 90 | P.O. Box 880 | Tishomingo, Mississippi 38873
(access from Highway 25 and the Natchez Trace Parkway)
Phone: 662-438-6914

www.mdwfp.com/parksdestinations/state-parks/tishomingo
8 AM to 5 PM daily except Thanksgiving, Christmas, New Year's Day

Nestled in the heart of Tishomingo County, this park features stunning multi-colored sandstone structures blending seamlessly with rocky canyons, hardwood forests, and vibrant flora. Enjoy modern comforts with cabins, RV pads, and tent camping. Dive into recreational bliss with a 45-acre lake, swimming pool, and a 13-mile nature trail system. Thrill-seekers can explore rock climbing, canoeing, and three disc golf courses. Immerse yourself in local history at the pioneer log cabin and swing over Bear Creek on a scenic bridge.

TISHOMINGO STATE PARK SWINGING BRIDGE

Step back in time on Tishomingo State Park's iconic swinging bridge, a historic marvel dating back to the 1930s. This native stone and steel cable masterpiece spans high above Bear Creek, inviting you to explore a network of hiking trails below and atop canyon walls.

Earning 12 national awards, Tishomingo State Park proudly stands as one of America's premier state parks and Mississippi's ultimate hiking destination.

GOAT ISLAND RV PARK & CAMPGROUND

109 County Road 346 near Highway 25 North
Iuka, Mississippi 38852 | Phone: 662-423-1104
www.pickwicklake.net/pickwick_camping/goatland/goatland

Unwind on spacious camping pads, launch your boat, and enjoy a tranquil picnic area. Friendly goats await treats from boaters and fishermen. Engage in fishing, swimming, basketball, hiking, and bicycling. Benefit from 24-hour security and an on-site manager.

Note: The island is closed from November to March 1.

PINEY GROVE CAMPGROUND

Corps of Engineers/Bay Springs Lake
82 Bay Springs Resource Road | Dennis, MS 38838
Campground located north of Highway 4 on the west side of Bay Springs Lake
Phone: 662-728-1134 | <http://tenntom.sam.usace.army.mil>

This campground offers a boat ramp, playgrounds, game courts, an amphitheater, a beach, and picnic shelters. Anglers will enjoy the fishing piers and cleaning station, while nature lovers can explore well-maintained trails.

Piney Grove Campground provides camper spaces with power, water, and bath facilities. Enjoy the swimming area, concessions, and laundry facilities. It caters to both solo campers and groups with a dedicated group camping area.

CROW'S NECK RV CAMPGROUND

76 County Road 115 | Tishomingo, MS 38873 | Phone: 662-438-6495

Nestled along Bay Springs Lake, Crow's Neck RV Campground offers tranquility and recreation with RV camping and full hookups. Enjoy a general store for essentials, on-site food service, and fuel sales for a seamless lakeside stay. Perfect for both long-term retreats and short-term escapes.

FELLOWSHIP CHRISTIAN RETREAT AT CROWS NECK RETREAT AND CONFERENCE CENTER

281 County Road 115 | P.O. Box 460 | Tishomingo, Mississippi 38873
Phone: 662-438-7727

Experience serenity at Fellowship Christian Retreat on Crow's Neck, a 530-acre wooded peninsula by Bay Springs Lake. The retreat offers group cabins, private quarters, a 150-seat auditorium, dining hall, conference room, bird observation tower, boardwalk, classrooms, lab, and nature trails.

Ideal for meetings, retreats, reunions, church groups, schools, businesses, weddings, and more. Food service and cafeteria available.



TENNESSEE-TOMBIGBEE WATERWAY BAY SPRINGS LAKE

The Tennessee Tombigbee Waterway in Tishomingo County is a 234-mile aquatic marvel connecting the Tennessee River to the Gulf of Mexico, surpassing the Panama Canal in earth-moving efforts. This waterway is also part of America's Great Loop, connecting boaters from the Atlantic Ocean to the Gulf of Mexico.

Enjoy recreational sites along the Tenn-Tom Waterway and Bay Springs Lake, including Scruggs Bridge Park and Robinson Creek Fishing Area. Piney Grove Campground offers 141 camper spaces with power, water, and bath facilities. Visit the Bay Springs Site Office for museum exhibits, films, and an auditorium, all overlooking the lake with nature trails and a historic dogtrot log cabin.

For a comprehensive guide to Tenn-Tom Waterway recreational facilities, contact the Bay Springs Site Office at 662-423-1287.

Explore the history, nature, and beauty of Bay Springs Lake—a gateway to a waterway adventure unlike any other.

SCRUGGS BRIDGE PARK at Highway 25 North of Iuka

ROBINSON CREEK FISHING AREA west of Highway 25

DOSKIE FISHING AREA east of Highway 365

BURNSVILLE ACCESS AREA just off Highway 72 in Burnsville

HOLCUT MEMORIAL PARK at the west end of Highway 364

PADEN DAY USE AREA at Paden

MCDUGAL BRANCH ACCESS AREA north of Highway 4

CROW'S NECK ACCESS AREA south of Highway 30

COTTON SPRINGS ACCESS AREA north of Highway 4

NATCHEZ TRACE RECREATION AREA Bay Springs Lake

PINEY GROVE CAMPGROUND located north of Highway 4 on the west side of Bay Springs Lake.

Phone: 662-728-1134. 141 Camper spaces with power, water, and bath facilities, beach, swimming area, playgrounds, game courts, boat ramp, and laundry.

WEST DAMSITE RECREATION AREA, OLD BRIDGE BEACH, and **BAY SPRINGS MARINA** north of Highway 4 west of the Jamie L. Whitten Lock & Dam; and Bay Springs Site Office located off Highway 4 east of the Jamie L. Whitten Lock & Dam. 82 Bay Springs Resource Road, Dennis, Mississippi Phone: 662-423-1287



GRAND HARBOR MARINA & CONDOMINIUMS

325 County Road 380-L001 | Counce, TN 38326

(located in Tishomingo County)

Phone: 662-667-5551 | www.gograndharbor.com

Discover the allure of Grand Harbor Marina & Condominiums: a premier high-rise haven overlooking the breathtaking 43,100-acre Pickwick Lake. With stylish condominiums, vacation rentals, a refreshing lakeside pool, a tennis court, and a state-of-the-art exercise facility, your escape to luxury begins.

MILL CREEK MARINA

314 County Road 242 | Iuka, Mississippi, 38852

662-279-9887

Revel in the convenience of 150 boat slips, a top-notch marina service facility, and a robust 50-ton boat lift catering to your every boating need. Explore our comprehensive marine supplies, fuel services, and the marina store for all your on-water essentials. Enjoy seamless navigation with our courtesy vehicle and pump out services.



SAFE HARBOR AQUA YACHT

3832 Highway 25 | Iuka, Mississippi 38852

Located 13 miles north of Iuka on Highway 25 near the Tennessee state line

662-423-2222 | www.aquayachtharbor.com

Experience the grandeur of Safe Harbor Aqua Yacht Marina on stunning Pickwick Lake, one of America's largest freshwater marinas. With 450 in-water slips, 140 dry stack spaces, and 25 transient slips, it's a boater's paradise. Enjoy amenities like a store, rental boats, fuel dock, swimming pool, tennis court, exercise facility, cabin rentals, seasonal restaurant, boat sales, a 70-ton lift, repair facilities, and courtesy vans.



BAY SPRINGS MARINA

48 County Road 3495 | New Site, Mississippi 38859

Phone: 662-728-2449 | www.bsmarina.com

Open all year. Office hours 8 AM to 5 PM

Elevate your maritime experience with 150 boat slips, a top-tier marina service facility, and a robust 50-ton boat lift, ensuring smooth sailing on the picturesque waters. Discover a treasure trove of marine supplies, fuel services, and must-have items at our marina store. Enjoy the freedom to explore with our courtesy vehicle and the convenience of pump outs.



EASTPORT MARINA AND RESORT

892 County Road 956 | Iuka, MS 38852

Phone: 662-423-6972 | www.epmarina.com

Discover the charm of Eastport Marina and Resort on picturesque Pickwick Lake at Tennessee River mile marker 225. This full-service marina caters to over 100 boats, offering repair services, storage, a gas dock, boat ramp, seasonal restaurant, and a well-stocked bait and tackle shop.

Enjoy cozy rental cabins for an economical vacation, and take advantage of pontoon boat and jet ski rentals. Drive to the end of Eastport Road for a stunning view of the Tennessee River and historic Eastport Beach.

Eastport Grill is open seasonally | Saturdays and Sundays from 8:00 AM to 2:30 PM.

UNION HARBOR DEVELOPMENT & MARINA

21 Marina Point Drive | Iuka, MS 38852

Phone: 888-740-6100 or 877-878-7223 | www.unionharbor.net

Discover Union Harbor Development & Marina, a 50-acre residential and resort community in a sheltered cove of Pickwick Lake. This haven offers homes and home sites with panoramic lake views for permanent retreats and short-term rentals. Embrace the beauty and serenity of Pickwick Lake at Union Harbor.





HUNTING AREAS

In and Adjacent to Tishomingo County
Mississippi Wildlife, Fisheries, & Parks

Divide Section Wildlife Management Area
John Bell Williams Wildlife Management Area

TOTAL HUNTING AREA OF 18,300 ACRES

95 Highway 364

Tishomingo, Mississippi 38873

Phone: 662-423-1455 or 662-862-2723

www.mdwfp.com/wildlife-hunting/wma/region/northeast/

Alabama Wildlife & Freshwater Fisheries
Freedom Hills Wildlife Management Areas
Riverton Community Hunting Area
Lauderdale Wildlife Management Areas

TOTAL HUNTING AREA OF 41,168 ACRES

Phone: 256-353-2634

www.outdooralabama.com/hunting/wildlife-areas/wmamaps/

Pickwick Lake Vacation Rentals

GRAND HARBOR MARINA AND CONDOMINIUMS

MISSISSIPPI

Phone: 662-667-5551 | www.gograndharbor.com

PICKWICK CABIN RENTALS

TENNESSEE AND MISSISSIPPI

Phone: 731-926-0803 | www.pickwickcabins.com

PICKWICK PINES RESORT

MISSISSIPPI

662-424-9940 | www.pickwickpinesresort.com

CHALK CREEK CABINS AT PICKWICK LAKE

MISSISSIPPI

662-425-2390




go Explore ...our trails


Mississippi Hills Foodie Trail

Discover the Mississippi Hills Foodie Trail, a journey through Southern flavors and local traditions. Enjoy a variety of eateries, from historic cafes to farm-to-table restaurants, and savor dishes that celebrate the region's rich culinary heritage. Explore the heart of Southern cuisine on this delicious adventure. Visit mississippihills.org/food-trail/

Needle Chasers Quilt Block Trail

Explore the Needle Chasers Trail in Tishomingo County, Mississippi, a haven for quilting enthusiasts. Visit local quilt shops, meet skilled artisans, and discover exquisite handmade quilts. This trail showcases the rich tradition of quilting in a charming, scenic setting. 

Trash and Treasures Along the Tenn-Tom Waterway Trail

Uncover the Trash and Treasures Along the Tenn-Tom Waterway Trail, a unique journey where you can find hidden gems and vintage treasures. Browse through 50+ miles of yard sales in Tishomingo County featuring antiques, crafts, and collectibles. Enjoy the scenic waterway as you hunt for one-of-a-kind finds on this charming trail from Hwy 25 North at the Tennessee line down Hwy 25 South and in Burnsville on Hwy 72. This annual event is held the first weekend in October. 

Tennessee River Valley Geotourism

Dive into the Tennessee River Valley Geotourism - an adventure playground of diverse recreation, expansive forests, and countless lakes and streams. Visit the National Geographic Geotourism MAPGUIDE at www.tennesseerivervalleygeotourism.org.

Mississippi Country Music Trail

Discover the rich musical heritage of Tishomingo County through the Mississippi Country Music Trail. Here, you can explore two iconic trail markers honoring country legends Pete Pyle and Mac McAnally. Both artists have left a lasting impact on country music, and their markers celebrate their contributions to the genre. Whether you're a devoted country music fan or simply curious about Mississippi's musical roots, these markers provide a fascinating glimpse into the stories and sounds that have shaped the region. For a map of the complete Mississippi Country Music Trail, visit www.mscountrymusictrail.org.

America's Great Loop Trail

Tishomingo County, is proud to be part of America's Great Loop, offering boaters a continuous waterway connection through its scenic routes. With access to the Tennessee-Tombigbee Waterway, visitors can explore picturesque landscapes, wildlife, and charming local communities along this uninterrupted journey. Whether you're stopping for a brief visit or staying to explore, Tishomingo County provides an inviting and memorable experience for those navigating the Loop. Visit www.greatloop.org for more.



GO...our shopping, dining Explore and more

Delight in the culinary treats and unique shopping experiences in Tishomingo County. Savor Southern cuisine at pet-friendly local eateries, offering everything from classic comfort foods to gourmet dishes.

Afterward, explore charming museums and distinctive boutiques. Start with the Apron Museum, then browse antique shops offering one-of-a-kind treasures and local crafts. Wrap up your day at the vintage drive-in theater (weekends, June to October). Whether you're a foodie or a shopping enthusiast, Tishomingo County promises memorable moments around every corner.

Scan the QR code below for a complete guide to shopping, restaurants, attractions and more!



hotels

GRAND HARBOR MARINA & CONDOS

325 CR 380-L001 | Counce, TN 38326
(in Tishomingo County)
662.667.5551 | gograndharbor.com

HERITAGE PLACE HOTEL

1409 Heritage Drive | Iuka, MS 38852
662.424.8050 | heritagehoteliuka.com

J.P. COLEMAN STATE PARK LODGE

613 CR 321 | Iuka, MS 38852
662.423.6515 | mdwfp.com

LAKE PARK INN

199 CR 180 | Iuka, MS 38852
662.424.8130

SPARKS BED & BREAKFAST

304 Second Street | Belmont, MS 38827
662.423.8913

THE PAINTED LADY

511 Indian Creek | Iuka, MS 38852
662.443.2261 | paintedladyvenue.com



Getting Around Tishomingo County

NEED A RIDE WHILE YOU ARE VISITING?
Tishomingo County has UBER® and LYFT® services in the area.



HUNGRY OR THIRSTY? Local delivery services can assist you.

WHISKEY ON WHEELS

662.593.3344

HAPPIE HIPPIE

731.727.5077



go Explore our events

APRIL

Annual Easter Egg Hunt | Tishomingo State Park
IDEA JayBird Spring Market
Tishomingo Spring Market

MAY

Burnsville Touch A Truck

JUNE

Tishomingo County Farmers Market
June thru Oct 4th (Every Friday 4pm - 7pm)
Town Appreciation Day | JayBird Park

JULY

Tishomingo Annual Street Dance
Belmont's 4th of July Celebration

AUGUST

Iuka Heritage Day
Wheels of Northeast MS Antique Car Show

SEPTEMBER

Belmont Bear Creek Festival • Antique Car Show
Buckin' on the BigBee Rodeo
Burnsville Waterway Festival • Antique Car Show

OCTOBER

Trash & Treasure Along the Tenn-Tom
Tishomingo County Fair

NOVEMBER

IDEA Veteran's Day Parade | Iuka
IDEA JayBird Holiday Market | JayBird Park

DECEMBER

Dicken's Christmas | Downtown Iuka
Christmas Parades | Iuka | Tishomingo | Burnsville | Belmont
Downtown Christmas Celebrations | Tishomingo | Belmont | Burnsville



Follow Us On
Social Media



Traveling to Tishomingo County, Mississippi

Corinth, MS.....	31 Miles
Muscle Shoals, AL.....	39 Miles
Florence, AL.....	43 Miles
Tupelo, MS.....	64 Miles
New Albany, MS.....	66 Miles
Jackson, TN.....	77 Miles
Huntsville, AL.....	103 Miles
Columbus, MS.....	104 Miles
Oxford, MS.....	107 Miles
Memphis, TN.....	119 Miles
Starkville, MS.....	130 Miles
Birmingham, AL.....	147 Miles
Jackson, MS.....	245 Miles
Little Rock, AR.....	253 Miles
Atlanta, GA.....	293 Miles
New Orleans, LA.....	405 Miles
Shreveport, LA.....	464 Miles

more information

Considering moving or retiring to Tishomingo County?

For more information about moving to Tishomingo County,
visit exploretishomingocounty.com
or contact the **Tishomingo County Development Foundation**.



SCAN ME!

TISHOMINGO COUNTY TOURISM
1001 BATTLEGROUND DRIVE • IUKA, MS | 662.423.0051





- 1 Grand Harbor Resort & Marina - luka
- 2 Safe Harbor Aqua Yacht - luka
- 3 Cooper Falls - luka
- 4 Goat Island - luka
- 5 J. P. Coleman State Park - luka
- 6 Union Harbor Marina - luka
- 7 Eastport Marina and Resort - luka
- 8 Oak Grove Cemetery - luka
- 9 Burnsville Colored School - Burnsville
- 10 Pete Pyle Marker - Burnsville
- 11 The Apron Museum - luka
- 12 Jay Bird Park - luka
- 13 Mill Creek Marina - luka
- 14 Church of Our Saviour - luka
- 15 luka Covered Bridge - luka
- 16 luka Drive-In Theatre - luka
- 17 Old Courthouse Museum - luka
- 18 Mineral Springs Park - luka
- 19 Battle of luka - luka
- 20 Woodall Mountain - luka
- 21 Tishomingo Mural - Tishomingo
- 22 Bear Creek Indian Mound - Tishomingo
- 23 Cave Spring on Natchez Trace - Tishomingo
- 24 Crow's Neck - Tishomingo
- 25 Fellowship Christian Retreat - Tishomingo
- 26 Tishomingo State Park - Tishomingo
- 27 Swinging Bridge - Tishomingo
- 28 Bay Springs Marina - New Site
- 29 Jamie Whitten Lock and Dam Museum - Dennis
- 30 Old Bridge Beach - Dennis
- 31 Mac McAnally Marker - Belmont
- 32 C. C. Shook Park - Belmont
- 33 Belmont Hotel - Belmont
(Private Residence)

