Grace Long REAL ESTATE COMPANY MLS
423-5555
1-800-635-7198
Grace Long • Steven Long
1415 Battleground Dr. • Iuka, MS 38852
gracelongrealestate.com
e-mail: gracelong@bellsouth.net

Barnett APOTHECARY
The New Pharmacy The Old Ways
Steve Barnett Pharmacist
662-423-9994 • Fax: 662-423-9987
Barnett Apothecary, L.L.C.
606 Battleground Dr. • P.O. Box 60
Iuka, MS 38852

JOHN CASTLEBERRY - Mayor
RANDY STRINGER - Chief of Police
BENNY GRAY - City Clerk
BRIAN GRISSOM - Fire Chief
JOSHUA CLINGAN - Public Works Director
Welcome To IUKA Gateway to Mississippi
118 SOUTH PEARL STREET • IUKA, MISSISSIPPI 38852
662-423-3781
Fax: 662-423-1430
E-Mail: iuka@bbimail.net
iukams.com
Aldermen
KENNY CARSON, JAMES GRISHAM
JOEL ROBERTSON, NANCY
STRIPLING, JOHNNY SOUTHWARD

DEAN McRAE ENGINEERING, INC.
E-Mail: tcdean@deanmcrae.com
kmcrae@deanmcrae.com
662-423-9104 • Fax: 662-423-0096
308 GRISHAM STREET • P.O. BOX 573
IUKA, MS 38852

Geek Express
Geek Express, LLC
Computer & Technology Experts
DELL PARTNER AVG Silver Reseller
1417 Battleground Drive | Iuka, MS 38852
geekexpresspc.com | mail@geekexpresspc.com
662-423-9955 | 662-279-0954

Pray Pottery
CREATING SPECIAL PIECES FOR SPECIAL PEOPLE
115 SOUTH FULTON ST. | IUKA, MS 38852
662-424-0202 | PRAYPOTTERY.COM

Brooks GROCERY
Fresh foods. Friendly service.
662-423-9595
600 Battleground Drive • Iuka, MS 38852

Friendly Florist
112 W. Front St.
Iuka, MS 38852
662-423-3501

Tishomingo County E-911
662-423-7004

Compliments of...
skylinesteel I a NUCOR company
662-423-2101
77 CR 351
Iuka, Mississippi 38852

Family. Friends. Community.
Bryce Hollingsworth, Agent
214 E Quitman Street
Iuka, MS 38852
Bus: 662-423-6931
www.iukainsurance.com
We're all in this together.
State Farm® has a long tradition of being there. That's one reason why I'm proud to support Tishomingo County.
Here to help life go right.®
State Farm
1801073 State Farm, Bloomington, IL

piggly wiggly
662-423-3651
Iuka, MS 38852

ACE The helpful place.
662-454-7163
Belmont, MS

NORTH MISSISSIPPI MEDICAL CENTER
IUKA
nmhs.net/iuka
For More information about Iuka Hospital
Call 662-423-6051
1777 Curtis Dr. • Iuka, MS 38852

Where Pets Are Family, Too
Iuka Animal Clinic
2389 Veterans Memorial Dr. • Iuka, MS 38852
662-423-3470 • iukaanimalclinic.com

CORNERSTONE INSURANCE & FINANCIAL, INC
cornerstone@fmbcornerstone.com
107 S. Fulton St. • P.O. Box 59 • Iuka, MS 38852
P: 662-423-5921 • F: 662-423-5922
cornerstone-ins.com
Trusted Choice

IUKA DISCOUNT DRUGS
662-423-9039
Monday-Friday: 8am-6pm
Saturday: 8am-1pm
1411 W. Quitman St | Iuka, MS 38852

SPARKS CPA Firm
204 5th Ave. S.E.
Red Bay, AL 35582
256-356-9375
305 W. Eastport St.
Iuka, MS 38852
662-423-5057

STREET INDEX

ABERDEEN ST D6,7
ADAMS ST, N. D6
ADAMS ST, S. D6
ASH ST, E. D5
ASH ST, W. C,D5
BARRETT RD D10,E8
BATTLEGROUND DR C6,8
BEACHUM RD E9,10
BEAN RD E6
BETTYDALE CIR D6
BETTYDALE DR C6
BIGGS ST D6,7
BONDS D7
BONDS DR D8
BRIARWOOD CIR C5
BRIARWOOD CV C5
BRIARWOOD DR C5
BROWN ST C5
CASEY SPRINGS CIR D7,8
CEDAR ST C3
CHARLES RD A10
CONSTITUTION DR C3,5
COSBY DR C4
CR 178 A,B10
CR 180 B7
CR 187 B9
CR 196 B10
CR 197 E10
CR 226 A4
CR 231 B3
CR 234 B5
CR 241 D3
CR 244 D4
CR 246 E7
CR 437 A10
CR 438 A10
CR 474 B11
CR 992 D9
CR 995 E8,9
CR 956 E6
CROSSCREEK LN D7,8
CURTIS DR C7
CYPRESS ST C5
DANIELS DR C5
DEERPARK CIR C4
DEERPARK CV C4
DILLWORTH ST E7,8
DOGWOOD LN B,C10
DUBOIS CIR E6
DUNCREST DR D5
DUNMOOR DR E7
EASTPORT RD E6 (INSET) E4
EASTPORT ST, E. D6
EASTPORT ST, W. C,D6
FAIRGROUND RD B10,C9
FINCH DR (INSET) E4
FIRST AMERICAN DR C7
FRANK RD A10
FRONT ST D6
FULTON RD E8,9
FULTON ST, N. D5,6
FULTON ST, S. D6,7
GAINES DR (INSET) E4
GAINES ST D7
GANN ST C,D7
GARROD ST D7
GAYLON DR E7
GENESCO DR C6
GEORGE RD A10
GRAHAM RD, E. D7
GRAHAM RD, W. C,D7
GRAHAM RDG RD C7
GREENBRIER LN D4
GRISHAM D6
HARMONY RD B4
HARWELL DR C7
HAZARD RD A,B4
HEITT CIR C5
HERITAGE DR B,C8
HICKORY ST D4,5
HILTON DR C5
HOLLY DR C8
HUBBARD BR RD C,D7
HWY 25, N. C2,6
HWY 25, S. B11,C7
HWY 72 A7,E10
HWY 172 A7,E8
INDEPENDENCE SQ B,C7
INDIAN CREEK RD D6,7
JAMES RD C9
JEANNE PERKINS DR D7
KAKI ST C6
KILGORE ST C5,6
KINGSBERRY DR D7,8
LAKEVIEW RD B10
LIBERTY CV C7
LOCUST ST C2,3
MAGNOLIA CIR C4
MAIN ST, N. D5,6
MAIN ST, S. D7
MAPLE ST D4,5
MARGARET RD (INSET) E4
MARIA LN C7
MARTHA LN E7
McDANIEL CIR E6
MEADOWBROOK CIR D6
MEIGGS ST, E. D6
JEANNE PERKINS DR D6
MEMORIAL LN C7
MICHELLE RD A10
MILL ST, N. D5,6
MILL ST, S. D6
MIMESO ST B9
MITCHELL ST D7
MOCKINGBIRD LN C5
MT. GILEAD RD A7
NANCE DR C4
O.E. BARRETT DR D9
OAK GROVE CT D5
OAK ST, N. D6
OAK ST, S. D6
PAUL EDMONDSON DR C5,6
PEARL ST D7
PEARL ST, N. D3,6
PEARL ST, S. D7
PICKWICK CIR D6
PIKE ST, E. D7,E8
PIKE ST, W. D6,7
PINE LN C4
PINE TREE DR C4
PLEASANT HILL RD D7,9
POPLAR CIR D5
PRIDE ST E6
QUITMAN ST, E. D6
QUITMAN ST, W. B7,D6
RED BUD LN B9
RIDGE RD E6
ROBIN LN C,D7
RONNIE KING DR C4,5
ROWENA ST, N. D6
ROWENA ST, S. D6
SANDERS VALLEY RD E6
SEAGO RD A,B5
SEAY LN E6
SEGARS DR D7
SNOWDOWN RD E6,7
SOUTHWOOD DR C9
SPRING ST D6,7
SPRUCE ST C3
STONE ST, N. D6
STONE ST, S. D6
SYCAMORE ST C3
THOMAS ST E7
UNDERWOOD DR (INSET) E4
VETERANS MEMORIAL DR B5,C6
VINA DR C4,5
WALKER D7
WALNUT ST D4,5
WALTERS DR C5
WASHINGTON ST D7
WESTWOOD CIR C5
WHITEHOUSE RD B,C5
WILLOW ST D5
WILMUTH ST, N. D5,6
WILMUTH ST, S. D6
WOOD TRL A5
WOODALL MTN. RD A,B10
2ND ST D6
3RD ST D6
4TH ST, E. D6
4TH ST, W. D6
5TH ST, E. D6
5TH ST, W. D5,6

Dunley Trucking Co., Inc.
"Since 1953"
Phone: 662-424-0080
P.O. Box 415 • Iuka, MS 38852

RENASANT BANK
Understanding You.
662-423-1259
508 Constitution Dr
Iuka, Mississippi 38852
Member FDIC

Click on advertisements for website info

Welcome To

Iuka, Mississippi

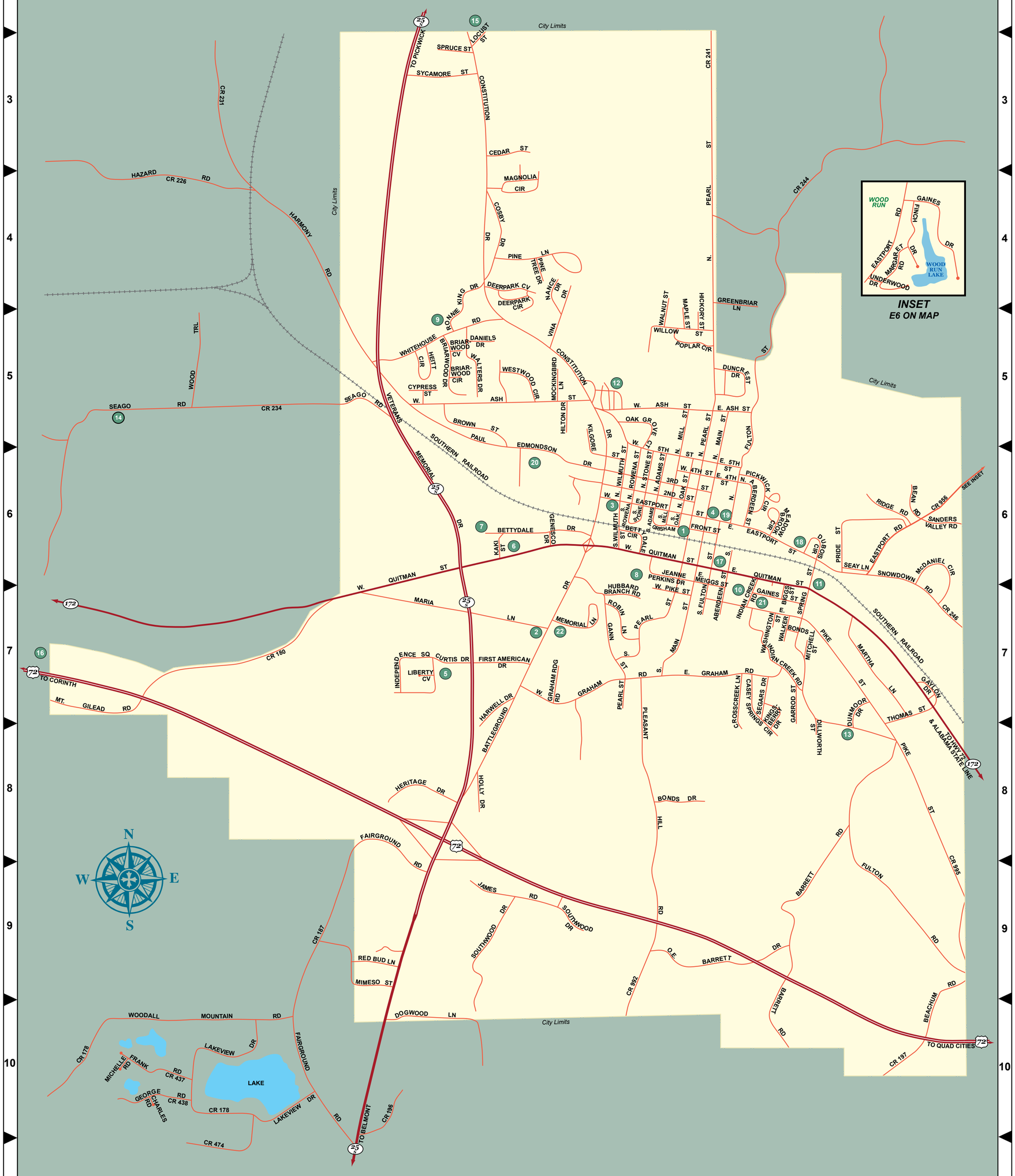

Tishomingo County Sheriff's Department
"Protect & Serve"
JOHN DENNIS DAUGHERTY
Sheriff
1111 Maria Lane • Iuka, MS 38852
P: 662-423-7000 • F: 662-423-9712
www.tishomingocountysheriff.com
CRIMESTOPPERS OF NE MS • 800-773-8477

Branson TRACTORS BUSH HOG SNAPPER
SID'S Trading Company, LLC
We are locally owned and operated. We service what we sell and our customers are very important to us.
2293 Hwy 25 S | Iuka, MS 38852
662-424-0025
Sid's Trading Warehouse
617 Hwy 72 | Iuka, MS 38852
877-374-5166
We are an authorized dealer for these brands:
Bush-hog • Simplicity • Woods • LandMasterUTV
Snapper/Snapper Pro • RedMax • Branson
We sell farm, lawn and garden equipment, parts and service.
Come by today or call us for more information.

We put the life back in life insurance.™
State Farm®
HAROLD LOMENICK, AGENT
662-423-1231
Fax: 662-423-1233 • Cell: 662-424-2122
harold.lomenick.b2qa@statefarm.com
101 N. WILMUTH ST. • P.O. BOX 600
IUKA, MS 38852
24 Hour Good Neighbor Service®

Jena P. McNatt
Tishomingo County Tax Collector
P: 662-423-7048
F: 662-423-2388
Mon-Fri: 8am-5pm
1008 Battleground Dr. • Iuka, MS 38852
jmcnatt@co.tishomingo.ms.us

The Tishomingo County News
The Vidette
Since 1883 - The County's Oldest Business
We are All About Tishomingo County!
• County, Community, Business & School News
• Advertising & Legals
• Locally Owned & Operated
120 Front Street
Iuka, Mississippi
tcnews@bellsouth.net
662.423.2211

PEYTON CUMMINGS
CHANCERY CLERK, TISHOMINGO COUNTY MISSISSIPPI
Phone: 662-423-7010 • Fax: 662-423-7005
Cell: 662-424-2927 • Desk: 662-424-9797
1008 Battleground Dr. • Iuka, MS 38852
Email: pcummings@co.tishomingo.ms.us

www.ablesrealestate.com
Ables REAL ESTATE
662-423-2564
Reggie Furtick
Realtor
Dianne Ables
Realtor/GRI
MLS
1115 Battleground Dr.
P.O. Box 1061
Iuka, MS 38852

DAVID WAYNE CRUM
TAX ASSESSOR
662-423-7059
Fax: 662-423-9544
taxassessor@co.tishomingo.ms.us
Tishomingo County Courthouse
1008 Battleground Dr.
Iuka, MS 38852

IMPORTANT NUMBERS

Fire	662-423-5011
Police	662-423-6340
Ambulance	662-423-5766
Sheriff	662-423-6185
City Hall	662-423-3781
Public Works	662-423-9879
Tishomingo Co. Development Foundation	662-423-9933
Tourism	1-800-FUN-HERE

Map Solutions Inc.
PUBLISHER OF
MAPS • BROCHURES • RESOURCE GUIDES
P.O. Box 2409 • CORINTH, MS 38835
1-800-776-4950
Fax: 1-800-238-5901
CITYMAP@COMCAST.NET
©Copyright 2019 All Rights Reserved
FACEBOOK.COM/SEMAPSOLUTIONSINC
like us on facebook

POINTS OF INTEREST

1. CITY HALL / POLICE DEPARTMENT / FIRE DEPARTMENT D6
2. TISHOMINGO COUNTY COURTHOUSE C7
3. POST OFFICE D6
4. LIBRARY D6
5. IUKA HOSPITAL C7
6. TISHOMINGO LIVING CENTER C6
7. TISHOMINGO MANOR C6
8. IUKA MIDDLE SCHOOL D6
9. IUKA ELEMENTARY SCHOOL C5
10. MINERAL SPRINGS PARK D6,7
11. NATIONAL GUARD ARMORY E6,7
12. OAK GROVE CEMETERY D5
13. SHADY GROVE CEMETERY(CONFEDERATE BURIAL TRENCH) E8
14. NEW INDUSTRIAL PARK A5
15. TO YELLOW CREEK PORT C2
16. TO TISH. CO. MAGNET HIGH SCHOOL A7
17. OLD TISH. CO. COURTHOUSE & MUSEUM D6
18. BRINKLEY HOME D6
19. EPISCOPAL CHURCH OF OUR SAVIOR D6
20. INDUSTRIAL PARK C6
21. WOODEN COVERED BRIDGE D7
22. TISHOMINGO COUNTY DEVELOPMENT FOUNDATION & TOURISM COUNCIL C7

3,500 acre Tri-State Commerce Park. Available buildings, rail and rail yard, barge dock, 24/7 security, dual service electric.

900 acre Northeast Mississippi Waterfront Industrial Park. Barge dock, rail spur, four-lane highway.

66,528 SF turbine building. Crane bay with 90' eave height. 24" concrete floors. Rail & water. Tri-State Commerce Park.

169,000 SF former NASA office complex, fully furnished. 100,000 SF available. Rail & water. Tri-State Commerce Park.

140 acre Iuka Industrial Park. Rated "hottest market under 22,000 in the southeastern USA."

100 acre Belmont Industrial Park. Belmont rated one of the "best, most affordable places in the USA to raise children."

Tishomingo County rated number one in the southern USA for new manufacturing jobs per capita--over 2,000 new jobs and $360 million in private investment over the past ten years.

TISHOMINGO COUNTY DEVELOPMENT FOUNDATION
1001 Battleground Drive
Iuka, Mississippi 38852 USA
Phone: 662-423-9933
e-mail: gary@tishomingo.org Web site: www.tishomingo.org
Mobile site: http://m.tishomingo.org

Tishomingo County rated third most efficient county government in the USA for the fourth year in a row based on property tax rate, school rating, and crime rate.

COMMUNITY SPIRIT BANK
www.communityspiritbank.com
MAIN OFFICE (256) 356-4445 | REDMONT (256) 396-8724 | RUSSELLVILLE (256) 332-5315 | VINA (256) 356-6947 | BELMONT, MS (662) 454-0071
FDIC

Tishomingo County Mississippi

Click on advertisements for website info

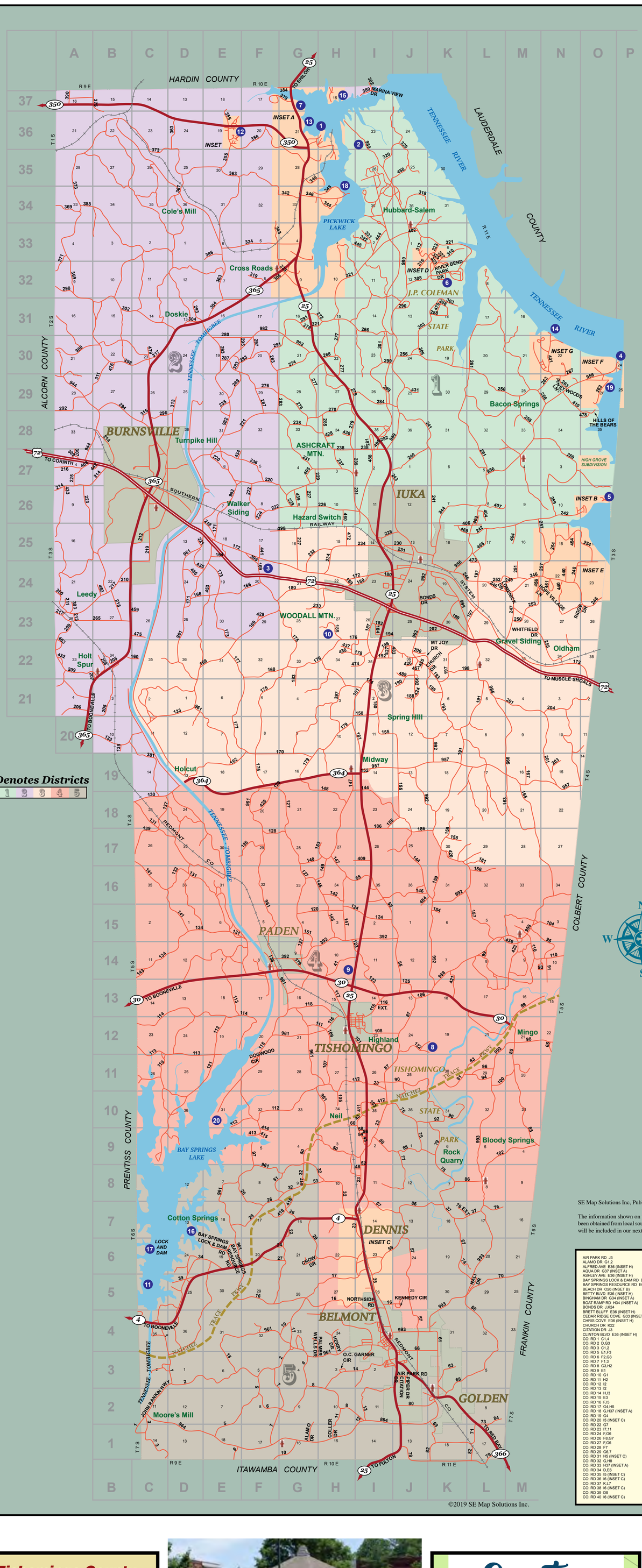

INSET A
(F32,H37 ON MAP)

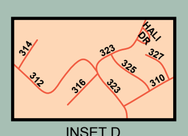

INSET D
(J32,K33 ON MAP)

INSET G
(M29,N31 ON MAP)

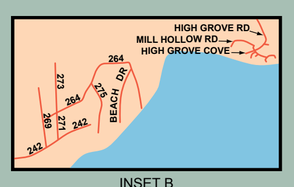

INSET B
(N, O26 ON MAP)

INSET E
(M24,O25 ON MAP)

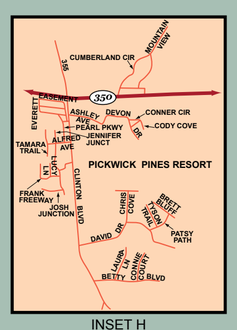

INSET H
(E36 ON MAP)

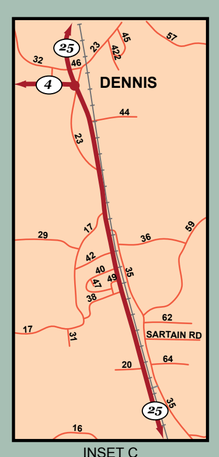

INSET C
(H5,17 ON MAP)

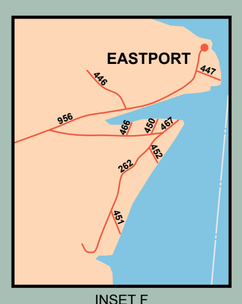

INSET F
(O29,P30 ON MAP)

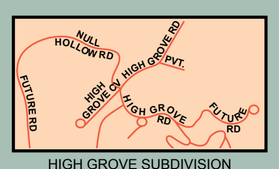

HIGH GROVE SUBDIVISION
(O27 ON MAP)

HARBIN HEATING & AIR CONDITIONING, INC
5910 Hwy 57 P.O. Box 53 Counce, TN 38326
It's time to call Harbin!
Residential • Commercial
GEOTHERMAL SYSTEMS
YORK INSTALL CONFIDENCE.
www.harbinair.net
731.689.3651 • 1.888.689.3651 • Corinth 662.287.6809

POINTS OF INTEREST

1. YELLOW CREEK PORT H36
2. TRI-STATE COMMERCE PARK H,I36
3. TISHOMINGO CO. HIGH SCHOOL F24
4. EASTPORT RESORT AREA P30
5. MILL CREEK RESORT AREA O26
6. J.P. COLEMAN STATE PARK K32
7. AQUA MARINA G37
8. TISHOMINGO STATE PARK K12
9. TISHOMINGO CO. VO-TECH CENTER H14
10. WOODALL MOUNTAIN H23
11. BAY SPRINGS C5
12. PICKWICK PINES RESORT E,F36
13. PICKWICK PINES MARINA G36
14. UNION HARBOR RESORT & MARINA N31
15. GRAND HARBOR H37
16. BAY SPRINGS LAKE / VISITOR CENTER MUSEUM D7
17. PINEY GROVE CAMPGROUND C6
18. GOAT ISLAND CAMPGROUND H34,35
19. HILLS OF THE BEAR O29
20. CROW'S NECK ENVIRONMENTAL EDUCATION & CONFERENCE CENTER E10

FIRE STATIONS

BELMONT I4
BURNSVILLE C26
CARTERS BRANCH M15
COLEMAN PARK J3 3
DENNIS I7
EAST PORT/MILL CREEK M27
GOLDEN K2,3
HARMONY CENTRAL H,I27
HOLT SPUR B22
IUKA J25
MIDWAY H19
NORTH CROSS ROADS F32
PADEN F14
SNOWDOWN/PLEASANT HILL M27
SOUTH TISHOMINGO G1
TISHOMINGO H12
VALLEY GROVE L8

Tishomingo County Electric Power Association
662-423-3646
After Hours
662-423-3384
www.tcepa.com
205 Constitution
P.O. Box 560
Iuka, MS 38852

SE Map Solutions Inc, Publishing City and County Maps.

The information shown on this map, while not guaranteed by SE Map Solutions Inc, has been obtained from local sources. Any changes, errors or omissions brought to our attention will be included in our next edition.

©2019 SE Map Solutions Inc.

TISHOMINGO COUNTY ROAD INDEX

AIR PARK RD J3
ALAMO DR G1,2
ALFRED AVE E36 (INSET H)
AQUA DR G37 (INSET A)
ASHLEY AVE E36 (INSET H)
BAY SPRINGS LOCK & DAM RD E6
BAY SPRINGS RESOURCE RD E6
BEACH DR O26 (INset B)
BETTY BLVD E36 (INset H)
BINGHAM DR G34 (INset A)
BOAT RAMP RD H34 (INset A)
BONDS DR J,K24
BRETT BLUFF E36 (INset H)
CEDAR RIDGE COVE G33 (INset A)
CHRIS COVE E36 (INset H)
CHURCH DR K22
CITATION DR J3
CLINTON BLVD E36 (INset H)
CO. RD 1 C1,4
CO. RD 2 D,G3
CO. RD 3 C1,2
CO. RD 5 E1,F3
CO. RD 6 F2,G3
CO. RD 7 F1,3
CO. RD 8 G3,H2
CO. RD 9 E1
CO. RD 10 G1
CO. RD 11 H2
CO. RD 12 I2
CO. RD 13 I2
CO. RD 14 H,I3
CO. RD 15 E3
CO. RD 16 F,I5
CO. RD 17 G4,H5
CO. RD 18 G,H37 (INset A)
CO. RD 19 G4
CO. RD 20 I5 (INSET C)
CO. RD 22 G7
CO. RD 23 I7,I11
CO. RD 24 F,G6
CO. RD 26 F8,G7
CO. RD 27 F,G6
CO. RD 28 F7
CO. RD 29 G6,7
CO. RD 31 H5 (INSET C)
CO. RD 32 G,H8
CO. RD 33 H37 (INSET A)
CO. RD 34 D,E6
CO. RD 35 I5 (INSET C)
CO. RD 36 I6 (INSET C)
CO. RD 37 K,L7
CO. RD 38 I6 (INSET C)
CO. RD 39 D5
CO. RD 40 I6 (INSET C)
CO. RD 41 H14
CO. RD 42 I6 (INSET C)
CO. RD 43 I9,10
CO. RD 44 I7 (INSET C)
CO. RD 45 I7 (INSET C)
CO. RD 46 I7 (INSET C)
CO. RD 47 I6 (INSET C)
CO. RD 48 I8
CO. RD 49 I7 (INSET C)
CO. RD 50 G,H9
CO. RD 51 F8
CO. RD 52 I8,9
CO. RD 53 G,H8
CO. RD 54 I9
CO. RD 55 I16,J14
CO. RD 56 I9
CO. RD 57 I7,J4
CO. RD 58 I9
CO. RD 59 I,J6 (INSET C)
CO. RD 60 H,I10
CO. RD 61 K4
CO. RD 62 I5 (INSET C)
CO. RD 63 K3
CO. RD 64 I5 (INSET C)
CO. RD 65 N12
CO. RD 66 J4
CO. RD 67 K6
CO. RD 68 K3,L5
CO. RD 69 K1,2
CO. RD 70 L5
CO. RD 71 L1
CO. RD 73 L1,2
CO. RD 74 K6
CO. RD 75 J10,K8
CO. RD 76 L7
CO. RD 76 EXT K7
CO. RD 77 I,J9
CO. RD 78 J,L1
CO. RD 79 K9
CO. RD 80 J2
CO. RD 81 K11
CO. RD 82 K,L1
CO. RD 83 L11
CO. RD 84 L2
CO. RD 85 M9,12
CO. RD 86 J7,L8
CO. RD 87 I11,J13
CO. RD 88 I,J9
CO. RD 89 M13
CO. RD 90 J11,K10
CO. RD 91 N14
CO. RD 92 K10
CO. RD 93 M,N14
CO. RD 94 L11
CO. RD 95 N14,15
CO. RD 96 L11
CO. RD 97 F9
CO. RD 98 M12
CO. RD 99 L14
CO. RD 100 L11
CO. RD 101 I12
CO. RD 102 L9
CO. RD 103 I10
CO. RD 104 N15
CO. RD 105 H10
CO. RD 106 J13
CO. RD 107 H11
CO. RD 108 I12
CO. RD 109 H12
CO. RD 110 M,N14
CO. RD 111 G,H12
CO. RD 112 E10,I11
CO. RD 113 C12,E13
CO. RD 114 C12,F13
CO. RD 115 F12
CO. RD 116 H12,I13
CO. RD 116 EXT. I13
CO. RD 117 H13
CO. RD 118 G13
CO. RD 119 C11
CO. RD 120 G,H15
CO. RD 121 E11
CO. RD 122 J12
CO. RD 123 H14,I13
CO. RD 124 H,I15
CO. RD 125 J13
CO. RD 126 F17
CO. RD 127 G14,I8
CO. RD 128 F17
CO. RD 129 F,G19
CO. RD 130 C18
CO. RD 131 C18,E15
CO. RD 132 D16
CO. RD 133 B20, D21
CO. RD 134 C14,D15
CO. RD 135 B20
CO. RD 136 F18
CO. RD 137 C18
CO. RD 138 H37 (INSET A)
CO. RD 139 C17
CO. RD 140 G17
CO. RD 141 C16,D15
CO. RD 142 H16
CO. RD 143 C14
CO. RD 144 I19,J17
CO. RD 145 H15,I6
CO. RD 146 J16
CO. RD 147 H15,I9
CO. RD 148 H19
CO. RD 149 H16,I7
CO. RD 150 E17
CO. RD 151 G15
CO. RD 152 I19
CO. RD 153 G,H17
CO. RD 154 K15
CO. RD 155 I18,20
CO. RD 156 L16
CO. RD 157 L15
CO. RD 158 K17
CO. RD 159 K16,I8
CO. RD 160 B,C22
CO. RD 161 L17
CO. RD 162 E19
CO. RD 163 L,M18
CO. RD 164 E25
CO. RD 165 M18,19
CO. RD 166 D,F24
CO. RD 167 M19
CO. RD 168 F22
CO. RD 169 D22,F24
CO. RD 170 F,G19
CO. RD 171 D23,E25
CO. RD 172 E25,N22
CO. RD 173 E23,24
CO. RD 174 I21
CO. RD 175 G23,F19
CO. RD 176 G22,I23
CO. RD 177 E20,22
CO. RD 178 I22
CO. RD 179 G19,H20
CO. RD 180 G,I24
CO. RD 181 I20,21
CO. RD 182 I23
CO. RD 183 G21,22
CO. RD 184 I23
CO. RD 185 H23
CO. RD 186 I18,J17
CO. RD 187 I23
CO. RD 188 J21
CO. RD 189 H24
CO. RD 190 J21
CO. RD 191 K19,L21
CO. RD 192 I22
CO. RD 193 K21,22
CO. RD 194 I,J23
CO. RD 195 K21
CO. RD 196 I22
CO. RD 197 K22,L24
CO. RD 198 K,L22
CO. RD 199 K23
CO. RD 200 J22
CO. RD 201 M21,N19
CO. RD 202 K23
CO. RD 203 N19
CO. RD 204 N21
CO. RD 205 B21,22
CO. RD 206 A21
CO. RD 207 B22
CO. RD 208 B22
CO. RD 209 A22,23
CO. RD 210 B24
CO. RD 211 A23,24
CO. RD 212 C25
CO. RD 213 A23
CO. RD 214 A26,B28
CO. RD 215 B23,24
CO. RD 216 A27
CO. RD 217 A23,B24
CO. RD 218 E25,26
CO. RD 219 C25
CO. RD 220 E,F27
CO. RD 221 D,E25
CO. RD 222 F26
CO. RD 223 A26
CO. RD 224 F26
CO. RD 225 A27
CO. RD 226 H26
CO. RD 227 C25,26
CO. RD 228 I25
CO. RD 229 G26,27
CO. RD 230 J25
CO. RD 231 E28,J25
CO. RD 232 G25
CO. RD 233 G,H23
CO. RD 234 H,I25
CO. RD 235 F29
CO. RD 236 F27
CO. RD 237 H27
CO. RD 238 G28,I27
CO. RD 239 H,I27
CO. RD 240 J27
CO. RD 241 J28,K26
CO. RD 242 L28,N26
CO. RD 243 I,J27
CO. RD 244 K26
CO. RD 245 O24 (INSET E)
CO. RD 246 K,O24
CO. RD 247 M23
CO. RD 248 N24 (INSET E)
CO. RD 249 M24
CO. RD 250 M23
CO. RD 251 M24
CO. RD 252 L24
CO. RD 253 M23
CO. RD 254 N,O25 (INSET E)
CO. RD 255 N22
CO. RD 256 J30,N29
CO. RD 257 M26,N24 (INSET E)
CO. RD 258 M28
CO. RD 259 N26,27
CO. RD 260 A24
CO. RD 261 L27,30
CO. RD 262 O29 (INSET F)
CO. RD 263 N29 (INSET G)
CO. RD 264 N,O26 (INSET B)
CO. RD 265 A,B23
CO. RD 266 I31
CO. RD 267 N29,30 (INSET G)
CO. RD 268 H30
CO. RD 269 N26 (INSET B)
CO. RD 270 H28,29
CO. RD 271 N26 (INSET B)
CO. RD 272 G,H31
CO. RD 273 N26 (INSET B)
CO. RD 274 G30
CO. RD 275 O26 (INSET B)
CO. RD 276 F,G29
CO. RD 277 G29,H31
CO. RD 278 G31
CO. RD 279 H28,29
CO. RD 280 E30,31
CO. RD 281 I28
CO. RD 282 I28
CO. RD 283 F29,30
CO. RD 284 I29
CO. RD 285 H28
CO. RD 286 K31
CO. RD 287 E30,F29
CO. RD 288 K31
CO. RD 289 E29
CO. RD 290 J31
CO. RD 291 F30,G31
CO. RD 292 A29
CO. RD 293 D31,E30
CO. RD 294 B29
CO. RD 295 E,F30
CO. RD 296 C28
CO. RD 297 F30
CO. RD 298 A32,B30
CO. RD 299 I29,30
CO. RD 300 A30
CO. RD 301 I30
CO. RD 302 B31
CO. RD 303 J,K31
CO. RD 304 D,E31
CO. RD 305 J30
CO. RD 306 F32,G33 (INSET A)
CO. RD 307 A27
CO. RD 308 J32
CO. RD 309 A27
CO. RD 310 K33 (INSET D)
CO. RD 311 B29,30
CO. RD 312 J33 (INSET D)
CO. RD 313 D29
CO. RD 314 J33 (INSET D)
CO. RD 315 C28
CO. RD 316 J32,33 (INSET D)
CO. RD 317 C30
CO. RD 318 J34
CO. RD 319 F32
CO. RD 320 J36
CO. RD 321 G31,K33
CO. RD 322 I33
CO. RD 323 K32,33 (INSET D)
CO. RD 324 F33
CO. RD 325 K33 (INSET D)
CO. RD 326 G32 (INSET A)
CO. RD 327 K33 (INSET D)
CO. RD 328 G32 (INSET A)
CO. RD 329 H37 (INSET A)
CO. RD 330 G32 (INSET A)
CO. RD 331 I33
CO. RD 332 G33 (INSET A)
CO. RD 333 G32 (INSET A)
CO. RD 334 G33 (INSET A)
CO. RD 335 G32 (INSET A)
CO. RD 336 G33 (INSET A)
CO. RD 337 G33 (INSET A)
CO. RD 338 G37 (INSET A)
CO. RD 339 G34 (INSET A)
CO. RD 340 G34 (INSET A)
CO. RD 341 G33,34 (INSET A)
CO. RD 342 G34 (INSET A)
CO. RD 343 F33 (INSET A)
CO. RD 344 H34 (INSET A)
CO. RD 345 H34 (INSET A)
CO. RD 346 G,H34 (INSET A)
CO. RD 347 G35 (INSET A)
CO. RD 348 G35 (INSET A)
CO. RD 349 G36 (INSET A)
CO. RD 351 H36 (INSET A)
CO. RD 352 G35 (INSET A)
CO. RD 353 G36 (INSET A)
CO. RD 354 G,H35 (INSET A)
CO. RD 355 E35,36 (INSET H)
CO. RD 356 F36
CO. RD 357 G36 (INSET A)
CO. RD 358 H34 (INSET A)
CO. RD 359 G37 (INSET A)
CO. RD 360 G36 (INSET A)
CO. RD 361 G38 (INSET A)
CO. RD 362 G36 (INSET A)
CO. RD 363 E32,35
CO. RD 367 D34,35
CO. RD 368 G38 (INSET A)
CO. RD 369 A32,34
CO. RD 370 G36 (INSET A)
CO. RD 371 A32,33
CO. RD 372 G36 (INSET A)
CO. RD 373 A34, C35
CO. RD 374 G38 (INSET A)
CO. RD 375 A,B37
CO. RD 376 G38 (INSET A)
CO. RD 377 G35 (INSET A)
CO. RD 378 G37 (INSET A)
CO. RD 379 G14
CO. RD 380 I 37
CO. RD 381 C19
CO. RD 382 I37
CO. RD 383 E30
CO. RD 384 G37 (INSET A)
CO. RD 385 G 37 (INSET A)
CO. RD 386 E33
CO. RD 387 H37 (INSET A)
CO. RD 388 A34
CO. RD 389 H37 (INSET A)
CO. RD 390 A37
CO. RD 391 H37 (INSET A)
CO. RD 392 G14,I15
CO. RD 393 A23
CO. RD 394 H37 (INSET A)
CO. RD 395 H37 (INSET A)
CO. RD 396 H37 (INSET A)
CO. RD 397 H21
CO. RD 398 F,G25
CO. RD 399 F24,25
CO. RD 400 G36 (INSET A)
CO. RD 401 N30 (INSET G)
CO. RD 402 J33
CO. RD 403 L26
CO. RD 404 L26
CO. RD 405 G27
CO. RD 406 K,L25
CO. RD 407 L26
CO. RD 408 A27
CO. RD 409 I17
CO. RD 410 N29
CO. RD 411 I10
CO. RD 412 I10
CO. RD 413 F9
CO. RD 414 F9,10
CO. RD 415 F9
CO. RD 416 G7,8
CO. RD 417 G8
CO. RD 418 F,G7
CO. RD 419 N25 (INSET E)
CO. RD 420 K17
CO. RD 421 K13,14
CO. RD 422 I7 (INSET C)
CO. RD 423 M14
CO. RD 424 J21
CO. RD 425 F18
CO. RD 426 J22
CO. RD 427 I22
CO. RD 428 H28
CO. RD 429 F23
CO. RD 430 H28
CO. RD 431 J29
CO. RD 432 A22
CO. RD 433 A26
CO. RD 434 E27
CO. RD 435 D,E24
CO. RD 436 M14,15
CO. RD 437 H22
CO. RD 438 H22
CO. RD 439 F26
CO. RD 440 N24 (INSET E)
CO. RD 441 F25
CO. RD 442 A,B27
CO. RD 443 N25 (INSET E)
CO. RD 444 I33
CO. RD 445 H,I33
CO. RD 446 O30 (INSET F)
CO. RD 447 P30 (INSET F)
CO. RD 448 H30 (INSET A)
CO. RD 449 H34 (INSET A)
CO. RD 450 O29 (INSET F)
CO. RD 451 O29 (INSET F)
CO. RD 452 O29 (INSET F)
CO. RD 453 E24
CO. RD 454 N25 (INSET E)
CO. RD 455 J22
CO. RD 456 M24 (INSET E)
CO. RD 457 J22
CO. RD 458 J35
CO. RD 459 B,C23
CO. RD 460 H28
CO. RD 461 N24 (INSET E)
CO. RD 462 B24
CO. RD 463 A22,23
CO. RD 464 M25
CO. RD 465 L25
CO. RD 466 O20 (INSET F)
CO. RD 467 O29 (INSET F)
CO. RD 468 H34 (INSET A)
CO. RD 469 K,L25
CO. RD 470 K31
CO. RD 471 O25 (INSET E)
CO. RD 472 H25
CO. RD 473 L24,25
CO. RD 474 H,I22
CO. RD 475 C23
CO. RD 476 B30
CO. RD 477 G33 (INSET A)
CO. RD 478 N,O28
CO. RD 479 C30
CO. RD 480 H35 (INSET A)
CO. RD 481 H35,36 (INSET A)
CO. RD 482 G33 (INSET A)
CO. RD 483 I,J22
CO. RD 484 J16
CO. RD 485 D24
CO. RD 486 H36 (INSET A)
CO. RD 487 G34 (INSET A)
CO. RD 488 I27
CO. RD 489 J22
CO. RD 490 I27,28
CO. RD 864 D1,I2
CO. RD 944 A27,29
CO. RD 956 K24,O29
CO. RD 957 I,N19
CO. RD 958 K14,M15
CO. RD 961 I25,H3
CO. RD 982 E26,G30
CO. RD 989 I28,36
CO. RD 992 J24,K14
CO. RD 993 J4,L12
CO. RD 995 K23,M19
CODY COVE E36 (INSET H)
COLLER DR H1
CONNER CIR E36 (INSET H)
CONNIE COURT E36 (INSET H)
CROW DR G6
CUMBERLAND CIR E36 (INSET H)
DAVID DR E36 (INSET H)
DEVON DR E36 (INSET H)
DOGWOOD CIR F11
ELKS LANDING DR H35 (INSET A)
EVERETT EASEMENT E36 (INSET H)
FRANK FREEWAY E36 (INSET H)
GARRETT DR G34 (INSET A)
HALI DR K33 (INSET D)
HARBOR DR G37 (INSET A)
HENRY DR H4
HIGH GROVE COVE O26 (INSET B)
HIGH GROVE RD O26 (INSET B)
HILLS OF THE BEAR O28
HOPE VILLAGE DR M,N24 (INSET E)
HWY 4 B4,H7
HWY 25 G37,I1
HWY 30 C,L13
HWY 72 A27,P21
HWY 350 A37,G36
HWY 364 D,I19
HWY 365 A20,F32
HWY 366 L1
ISLAND WAY ESTATES G34 (INSET A)
JENNIFER JUNCT E36 (INSET H)
JOHN RANKIN HWY C2,D3
JOSH JUNCTION E36 (INSET H)
KENNEDY CIR J5
LAKEVIEW DR H34 (INSET A)
LAURA LN E36 (INSET H)
LOMENICK DR L,M24
LUCY LN E36 (INSET H)
MARINA DR G,H35 (INSET A)
MARINA POINT CIR M30 (INSET G)
MARINA POINT DR M,N30 (INSET G)
MARINA TRACE DR M30 (INSET G)
MARINA VIEW DR I37
MILL HOLLOW RD O26 (INSET B)
MOUNTAIN VIEW E36 (INSET H)
MT JOY DR J,K22
NALI DR L5
NATCHEZ TRACE PKWY D3,N13
NORTHSIDE RD I5
O.C. GARNER CIR H3
OWL COVE F37 (INSET A)
PALMER WELLS DR G,H3,4
PATSY PATH E36 (INSET H)
PEARL PKWY E36 (INSET H)
PINE RIDGE CV M,N30 (INSET G)
PINE TR CV M,N30 (INSET G)
PINEY WOODS LN N29 (INSET G)
PIPER DR J3
QUAIL COVE F37 (INSET A)
RIDGE DR N,O23
RIVER BEND PARK DR K32
RIVER OAKS DR O24 (INSET E)
RIVER RIDGE DR N30 (INSET G)
RIVER TRACE DR N30,31 (INSET G)
RIVER VIEW DR O24 (INSET E)
SANDY CREEK LN G37 (INSET A)
SARTAIN RD I5 (INSET C)
SHADY OAK COVE N30 (INSET G)
SHADY RIDGE COVE N30 (INSET G)
TAMARA TRAIL E36 (INSET H)
TIMBERBLAKE N30 (INSET G)
TYSON TRAIL E36 (INSET H)
WHITFIELD DR M23
WOODLAND N30 (INSET G)

Tishomingo County Board of Supervisors

Brandon Grissom
First District
Nicky McRae
Second District
Michael Busby
Third District
Jeff Holt
Fourth District
Greg Collier
Fifth District

662-423-7032

1008 Battleground Dr. | Iuka, MS 38852

Map of IUKA

TISHOMINGO COUNTY

Mississippi

A Pubication of SE Map Solutions Inc.
1-800-776-4950 | 2019 |

Events
TISHOMINGO COUNTY

JANUARY Annual First Day Hike — Tishomingo State Park **662-438-6914**

MARCH St. Patrick's Day Boys & Girls Club Run — Iuka **Rvana23996@aol.com**

MARCH Build a Bird a Home — JP Coleman State Park **662-423-6515**

MARCH Boys & Girls St. Patrick's Day Duahlon **Rvana23996@aol.com**

APRIL Annual Easter Egg Hunt — Tish. State Park **662-438-6914**

APRIL Annual Easter Egg Hunt — JP Coleman State Park **662-438-6515**

APRIL Annual Hollis Long/Archie Lee Memorial Ole' Tyme Music Gathering — Tish. State Park

APRIL Annual Earth Day — Tish. State Park

APRIL Tish. Co. Hazardous Waste Collection Day — Tish. Soil & Water Con. **662-423-6272**

APRIL Renaissance Day — old Tish. Co. Courthouse **662-423-3500**

APRIL Swinging Bridge Trail Walk/Run — Tish. State Park

APRIL TBA Woodall Dash — Iuka **662-423-3656**

APRIL Jaybird Market — Downtown Iuka **662-279-4116**

MAY National Day of Prayer— Iuka/National Day of Prayer — Belmont

MAY Annual Native American Customs/Traditions Festival — Tish. State Park **662-438-6914**

MAY Smokin' on the Waterway/ BBQ Cook-off — Burnsville **662-427-9526**

MAY Rockin' on the River Festival — Pickwick Pines Resort **662-279-0538**

MAY Kid's to Park's Day — Tish. State Park **662-438-6914**

MAY, JUNE, JULY, & SEPTEMBER Fishing Tournament — JP Coleman State Park **662-438-6515**

JUNE Annual National Trails Day "Less Litter More Beauty Hike" Tish. State Park

JUNE Motorcycle Ride and Fundraiser — Burnsville Fire Dept. **662-427-9526**

JUNE Rockin' on the RIver Boat Festival — Eastport **662-279-0538**

JULY Street Dance — Downtown Tishomingo **662-438-6402**

JULY Fireworks & Movie in the Park — CC Shook Park-Belmont **662-454-3381**

AUGUST Iuka Heritage Festival and Car & Tractor Show — Iuka **662-423-8638**

SEPTEMBER Needle Chasers Quilt Show — Iuka Baptist Church

SEPTEMBER Bear Creek Festival & Car Show — Belmont **662-454-3381**

SEPTEMBER Waterway Festival & Care Show — Burnsville **662-427-9526**

SEPTEMBER FLW/BFL MS Division Tournament — JP Coleman State Park

OCTOBER Trash & Treasures along the Tenn-Tom Waterway — County-wide **662-423-0051**

OCTOBER Celebration of Hispanic Culture, Food and Music — Tish. State Park

OCTOBER Annual Fall Fling for the Young at Heart — Tish. State Park

OCTOBER TBA Iuka Elementary School Fall Festival **662-279-1244**

OCTOBER Halloween in the Park — JP Coleman State Park

OCTOBER Downtown Iuka Trunk or Treat

NOVEMBER Downtown Iuka Christmas Open House

NOVEMBER IDEA Jaybird Park Christmas Market 9:00-3:00pm

NOVEMBER Annual Celebration Festival-FCR/Crow's Neck — Paden **662-438-7727**

DECEMBER Annual Christmas Parades-Iuka, Belmont, Burnsville, Tishomingo

DECEMBER Downtown Iuka — Dickens Christmas — 6:00pm

YELLOW CREEK PORT SOUTH

Operated By
YELLOW CREEK STATE AND PORT AUTHORITY
(An Agency of the State of Mississippi)

Robert Dexter, *Director*
Tina Williamson, *Deputy Director*

Serving Northeast Mississippi

662-423-6088
Fax: 662-423-2720

Industrial Sites • General Cargo Handling Facilities
Transportation by Waterway - Rail - Highway

Northeast Mississippi Waterfront Industrial Park with Spec Building and Barge Notch

43 County Road 370
Iuka, Mississippi 38852

Located at Tenn River Mile 215 and Tenn Tom Waterway Mile 448 and Mile 435

Timbes TIRE SHOP
"WHERE LOW PRICES MEET HIGH QUALITY"
We Service the Tri Cities Area...24 Hour Towing
301 Hwy 72 E.
Burnsville, MS 38833
662-427-8408
timbesautoandwrecker.com



Tourism
TISHOMINGO COUNTY

- Iuka Covered Bridge
- Mineral Springs Park
- Iuka Pioneer Cabin
- J.P. Coleman State Park
- Cooper Falls
- Tishomingo State Park
- Bear Creek Scenic Stream
- Pickwick Lake, 43,000 acres
- Bay Springs Lake, 6,600 acres
- Tennessee-Tombigbee Waterway
- Scenic Downtown Iuka
- Oak Grove Cemetery
- Battle of Iuka Driving Tour
- Apron Museum
- Old Courthouse Museum
- Woodall Mountain
- Aqua Yacht Harbor
- Bay Springs Lake Museum, Visitor Center, beach & Pioneer cabin
- Natchez Trace Parkway
- Cave Spring
- Bear Creek Indian Mound
- Bargain Capital Tour–Belmont & Golden
- Burnsville Colored School
- 77,000 acres of wildlife
- Trash & Treasures–50 mile Yard Sale held first weekend in October

662-423-0051
tishomingofunhere.org
info@tishomingo.org
Tishomingo County Tourism Council
1000 Battleground Dr. Iuka MS 38852